




1 Land Ownership Plan

Notes:

DO NOT SCALE FROM THIS DRAWING. USE FIGURED DIMENSIONS IN ALL CASES. VERIFY DIMENSIONS ON SITE AND REPORT ANY DISCREPANCIES TO THE ARCHITECTS IMMEDIATELY. THIS DRAWING TO BE READ IN CONJUNCTION WITH THE ARCHITECTS SPECIFICATION. © THIS DRAWING IS COPYRIGHT AND MAY ONLY BE REPRODUCED WITH THE ARCHITECTS PERMISSION.

Drawing Notes:

-  Outline of lands in applicant's ownership
-  Planning Application Red Line
-  Lands under control of Fingal County Council

NOT FOR CONSTRUCTION

B	Client Name Updated	11/06/25	AG
A	Planning Issue	04/09/25	AG
Rev	Description	Date	Dm

Crawford
Architecture

The Building Block
Bridge Street, Sligo
F91 XYZN
T: +353 71 930 0090
E: john@crawfordarchitecture.ie

Project: Forrest Road Swords, Co. Dublin
Client: Golden Port Homes Limited

Drawing Title:
Land Ownership Plan

Job No 23039	Date 14/04/25	Scale@A1 As indicated
Status S2 - Suitable for Information	Drawn By: AG	
Purpose 3.0 Planning	Checked By: JC	
Drawing Number 23039-CRA-XX-XX-DR-A-31008	Revision B	